

# Draft City of Gig Harbor ADA Transition Plan for the Public Right-of-Way



## Appendix G

### Public Engagement Findings

ArcGIS Survey123 Responses

SurveyMonkey Responses

Draft Plan Comments

November 2021

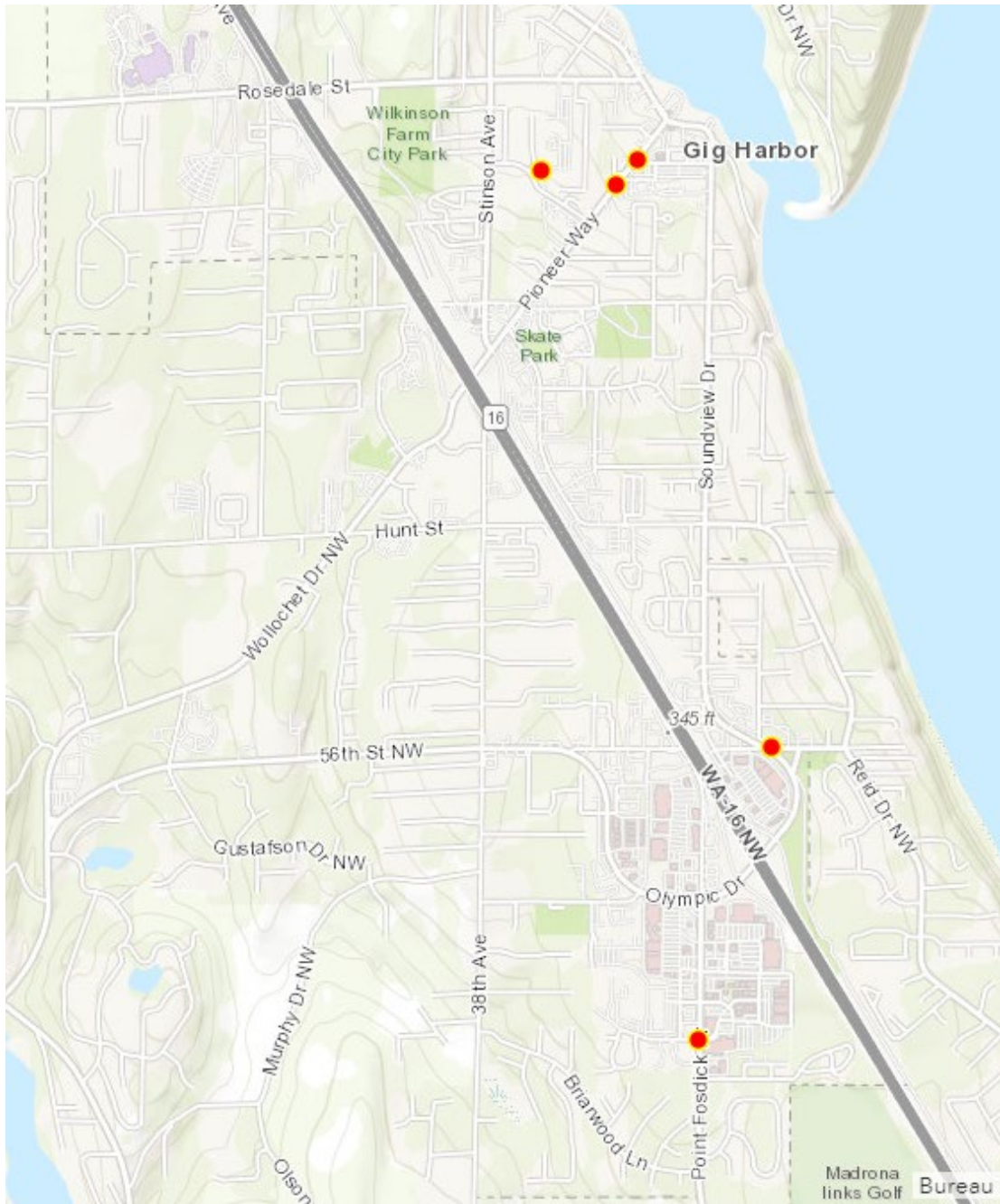
Prepared by



## ArcGIS Survey123® Responses

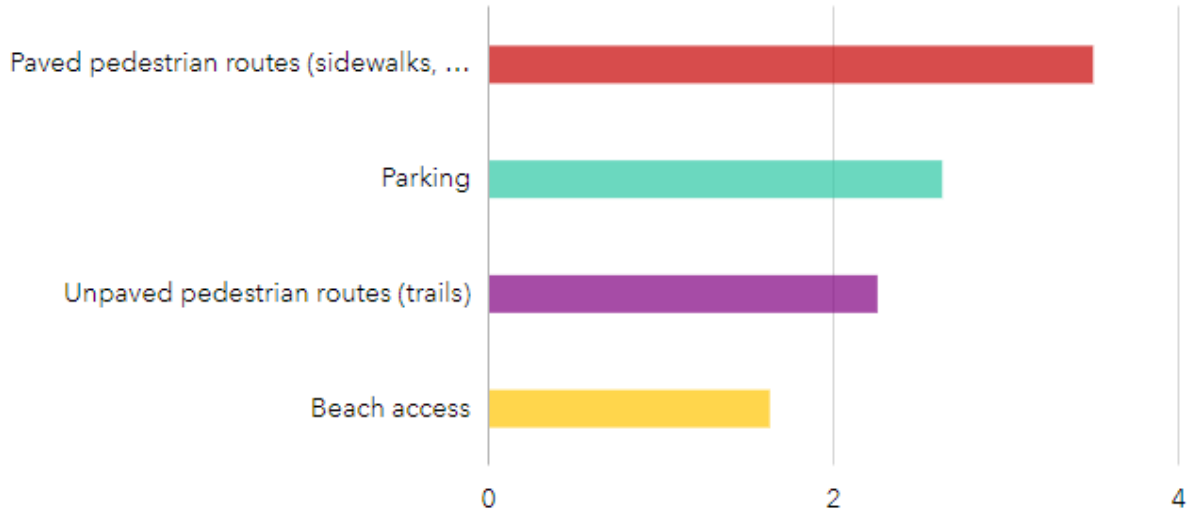
Nine people submitted a survey on ArcGIS Survey123. See **Figures 1-3** and **Tables 1-2**. Note: Mapped locations along Point Fosdick Rd, Olympic Drive and Pioneer Way match barriers described in submitted surveys. Other location does not appear to match barrier descriptions.

**Figure 1. ArcGIS Survey123® Survey Map**



**Figure 2. ArcGIS Survey123® Results for Most Wanted Barrier Removal Locations by Score**

Q4: Where is it important to remove barriers? Please rank the following locations in order of importance for barrier removal (1 = most important). Answered: 8; Skipped: 1.

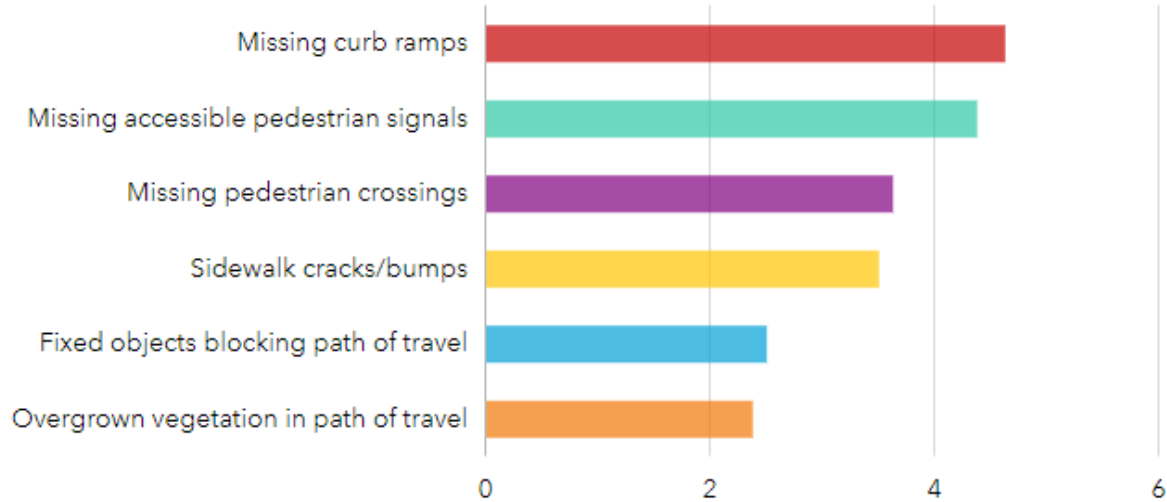


**Table 1. ArcGIS Survey123® Ranked Results for Most Wanted Barrier Removal Locations**

Answer Options*	Rank 1	Rank 2	Rank 3	Rank 4	# Surveys	Score
Paved pedestrian routes (sidewalks, shared use paths)	100% 6	12.5% 1	0% 0	12.5% 1	8	3.50
Parking	25% 2	37.5% 3	12.5% 1	25% 2	8	2.63
Unpaved pedestrian routes (trails)	0% 0	50% 4	25% 2	25% 2	8	2.25
Beach Access	0% 0	0% 0	62.5% 5	37.5% 3	8	1.75

**Figure 3. ArcGIS Survey123® Results for Most Wanted Barrier Types for Removal by Score**

Q5: Which barriers do you want removed before others? Please rank the following barriers in order of importance for barrier removal (1 = most important). Answered: 8; Skipped: 1.



**Table 2. ArcGIS Survey123® Ranked Results for Most Wanted Barrier Types for Removal**

Answer Options*	Rank 1	Rank 2	Rank 3	Rank 4	Rank 5	Rank 6	# Surveys	Score
Missing curb ramps	25% 2	25% 2	37.5% 3	12.5% 1	0% 0	0% 0	8	4.63
Missing accessible pedestrian signals	12.5% 1	50% 4	25% 2	0% 0	0% 0	12.5% 1	8	4.38
Missing pedestrian crossings	50% 4	0% 0	0% 0	0% 0	12.5% 1	37.5% 3	8	3.63
Sidewalk cracks/bumps	12.5% 1	0% 0	25% 2	50% 4	12.5% 1	0% 0	8	3.50
Fixed objects in path of travel	0% 0	12.5% 1	12.5% 1	12.5% 1	37.5% 3	25% 2	8	2.50
Overgrown vegetation in path of travel	0% 0	12.5% 1	0% 0	25% 2	37.5% 3	25% 2	8	2.38

2021 City of Gig Harbor Public ADA ArcGIS Survey123 Findings

ObjectID	CreationDate	2. Barrier Description	4. Where is it important to remove barriers?	5. Which barriers do you want removed before others?	6. Is there anything else you want us to know?	x	y
1	10/25/2021 22:01	Lack of paths and/or sidewalks directly connecting the Harbor district with the Downtown district.	Marina_Docks,Unpaved_pedestrian_routes_trail,Beach_access,Parking	Missing_pedestrian_crossings,Missing_accessible_pedestrian_s,Missing_curb_ramps,Sidewalk_cracks_bumps,Overgrown_vegetation_in_path_of,Fixed_objects_blocking_path_of		-122.587	47.32772
2	10/26/2021 14:51	Cushman Trail needs safe ADA accessible crossing of Hollycroft St.	Marina_Docks,Parking,Unpaved_pedestrian_routes_trail,Beach_access	Missing_pedestrian_crossings,Missing_curb_ramps,Missing_accessible_pedestrian_s,Fixed_objects_blocking_path_of,Sidewalk_cracks_bumps,Overgrown_vegetation_in_path_of	Would be good to see all known barriers on the map.	-122.576	47.30894
3	10/26/2021 17:41	No side walk along Gig Harbor Pierce County Library on 45th. Wheel chair users have to cross the street near the credit union and then cross back to go to the library. The sidewalk on the library side doesn't have a proper ramp. Motorized wheelchairs bottom out and get stuck. Wheel chair users go through the parking and that is a hazard.	Marina_Docks,Unpaved_pedestrian_routes_trail,Beach_access,Parking	Missing_pedestrian_crossings,Missing_accessible_pedestrian_s,Missing_curb_ramps,Sidewalk_cracks_bumps,Overgrown_vegetation_in_path_of,Fixed_objects_blocking_path_of	A cross walk on Pt Fosdick from the bus stop to the library would be nice.	-122.579	47.29943
4	10/26/2021 22:08	With the ADA street crossing becoming more ubiquitous in downtown area, couple of items come to mind; a bus stop mini shelter covering for raining days, easier access to ADA restrooms (the ramps are very steep approaching the restroom buildings, and paved areas in the parks. (ie next to tides, Crecent creek park (lower and upper by the tennis courts) As a NOTE: docs in PDF format are easier to read for ADA but the barrier photo does not support it.	Marina_Docks,Parking,Beach_access,Unpaved_pedestrian_routes_trail	Sidewalk_cracks_bumps,Missing_curb_ramps,Missing_accessible_pedestrian_s,Overgrown_vegetation_in_path_of,Fixed_objects_blocking_path_of,Missing_pedestrian_crossings	Have the this survey that ADA people can respond to it.	-122.582	47.32811
5	10/27/2021 5:53				Steep sidewalks could have a handle bar. My 100 bus was rerouted and I was unable to return up the hill to catch my bus home.	-122.587	47.32772
6	10/27/2021 23:53		Marina_Docks,Parking,Unpaved_pedestrian_routes_trail,Beach_access	Missing_accessible_pedestrian_s,Fixed_objects_blocking_path_of,Sidewalk_cracks_bumps,Missing_curb_ramps,Overgrown_vegetation_in_path_of,Missing_pedestrian_crossings		-122.587	47.32772
7	10/28/2021 2:30	Sidewalk near For the Love of Spice has a BIG change of elevation that has been patched with asphalt. Risky walk for those with mobility issues.	Parking,Unpaved_pedestrian_routes_trail,Beach_access,Marina_Docks	Missing_curb_ramps,Missing_accessible_pedestrian_s,Sidewalk_cracks_bumps,Overgrown_vegetation_in_path_of,Fixed_objects_blocking_path_of,Missing_pedestrian_crossings		-122.587	47.32772
8	10/31/2021 1:39	Now that the Pioneer Duplex project is almost complete on Pioneer Way, it's imperative that ADA compliant sidewalks be completed downhill of that project in front of the office building and the Auto Parts store that are just above the intersection of Uddenberg Ln and Pioneer Way. The sidewalks, that have been in place for a long time on the West side of Pioneer Way are not ADA compliant, with the exception of the new cross walks installed on Pioneer below Uddenberg and at Edwards/Pioneer intersection. We need to have ADA compliant sidewalks up/down Pioneer Way, which is heavily used by walkers and motorized wheelchairs alike.	Marina_Docks,Unpaved_pedestrian_routes_trail,Parking,Beach_access	Missing_pedestrian_crossings,Missing_accessible_pedestrian_s,Missing_curb_ramps,Sidewalk_cracks_bumps,Fixed_objects_blocking_path_of,Overgrown_vegetation_in_path_of	I have seen people parking on sidewalks, which means that people walking or who on motorized scooters must go into the road to get around these vehicles. I would like to see ordinances enforced and homeowners notified if they are blocking sidewalk access in front of a home/homes.	-122.583	47.32731
9	10/31/2021 21:44	6563 McDonald Ave. #219	Parking,Marina_Docks,Beach_access,Unpaved_pedestrian_routes_trail	Missing_curb_ramps,Overgrown_vegetation_in_path_of,Fixed_objects_blocking_path_of,Sidewalk_cracks_bumps,Missing_pedestrian_crossings,Missing_accessible_pedestrian_s	I rarely go downtown because there is no parking and people have no clue. looking at phones and walk into you. Ignorance is bliss?	-122.587	47.32772

**Barrier Photo for ArcGIS Survey123 Response (Object ID 3)**

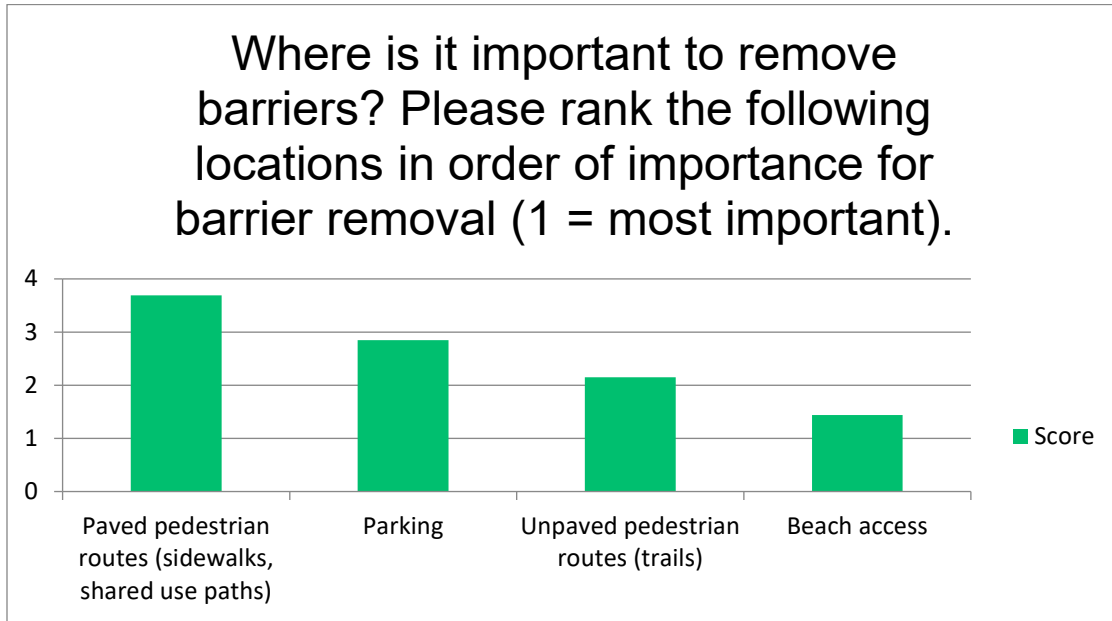
No sidewalks present on south side of 45<sup>th</sup> St Ct north of Gig Harbor Pierce County Library



## Survey Monkey® Responses

13 people submitted a survey on the Survey Monkey platform (7 were paper surveys entered into the SurveyMonkey® platform by City staff). See **Figures 4-5** and **Tables 3-4**. \*Some respondents did not rank all answer options.

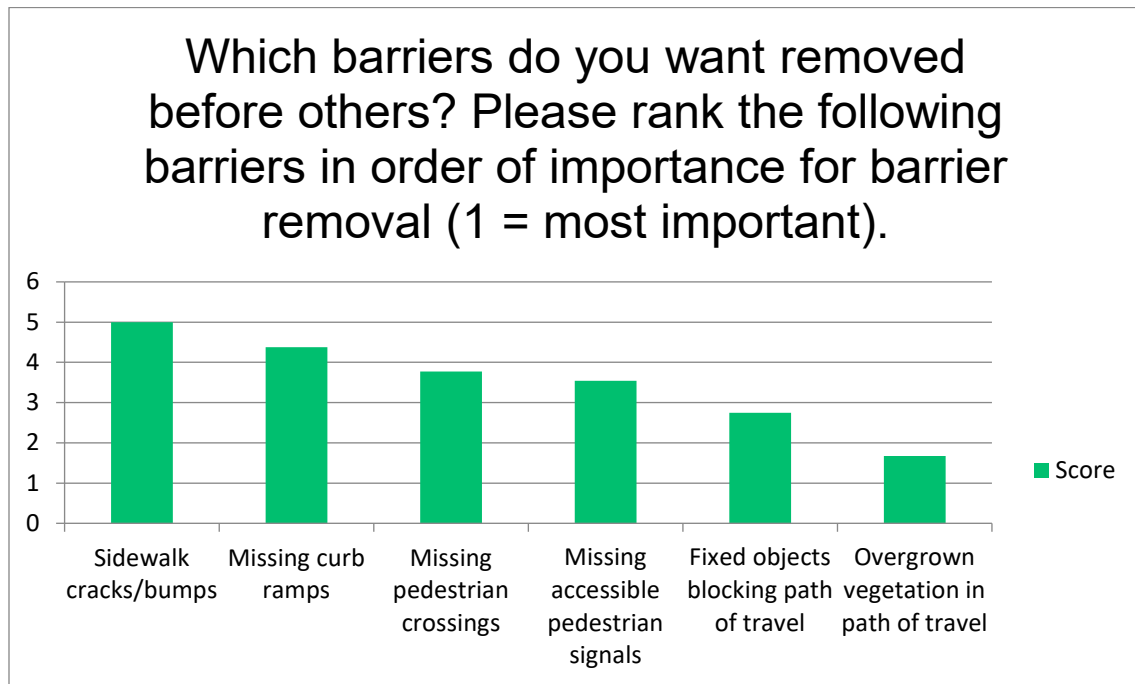
**Figure 4. SurveyMonkey® Results for Most Wanted Barrier Removal Locations by Score**



**Table 3. SurveyMonkey® Ranked Results for Most Wanted Barrier Removal Locations**

Answer Options	Rank 1	Rank 2	Rank 3	Rank 4	# Surveys	Score
Paved pedestrian routes (sidewalks, shared use paths)	69.23% 9	30.77% 4	0.00% 0	0.00% 0	13	<b>3.69</b>
Parking	23.08% 3	46.15% 6	23.08% 3	7.69% 1	13	<b>2.85</b>
Unpaved pedestrian routes (trails)	7.69% 1	15.38% 2	61.54% 8	15.38% 2	13	<b>2.15</b>
Beach Access	0.00% 0	11.11% 1	22.22% 2	66.67% 6	9*	<b>1.44</b>

**Figure 5. SurveyMonkey® Results for Most Wanted Barrier Types for Removal by Score**



**Table 4. SurveyMonkey® Ranked Results for Most Wanted Barrier Types for Removal**

Answer Options	Rank 1		Rank 2		Rank 3		Rank 4		Rank 5		Rank 6		# Surveys	Score
Sidewalk cracks/bumps	46.15%	6	30.77%	4	7.69%	1	7.69%	1	7.69%	1	0.00%	0	13	<b>5.00</b>
Missing curb ramps	15.38%	2	38.46%	5	23.08%	3	15.38%	2	7.69%	1	0.00%	0	13	<b>4.38</b>
Missing pedestrian crossings	30.77%	4	0.00%	0	7.69%	1	38.46%	5	23.08%	3	0.00%	0	13	<b>3.77</b>
Missing accessible pedestrian signals	0.00%	0	7.69%	1	53.85%	7	23.08%	3	15.38%	2	0.00%	0	13	<b>3.54</b>
Fixed objects in path of travel	0.00%	0	25%	3	8.33%	1	8.33%	1	33.33%	4	25%	3	12*	<b>2.75</b>
Overgrown vegetation in path of travel	8.33%	1	0.00%	0	0.00%	0	8.33%	1	8.33%	1	75%	9	12*	<b>1.67</b>

\*\*Some respondents did not rank all answer options.



# #1

**COMPLETE**

**Collector:** Web Link 1 (Web Link)  
**Started:** Monday, October 25, 2021 11:13:46 AM  
**Last Modified:** Monday, October 25, 2021 11:21:06 AM  
**Time Spent:** 00:07:20  
**IP Address:** 67.183.161.122

---

Page 1

## Q1

Contact Information (optional). Please enter your contact information below for tracking purposes. You may be contacted with questions about the information submitted.

Name  
Address  
City/Town  
State/Province  
ZIP/Postal Code  
Email Address  
Phone Number

---

## Q2

Please describe the ADA access barrier. Please share information about the specific location of the barrier such as an address, nearby street intersections or landmarks.

Everywhere! New sidewalk is built next to new homes, but it ends. Then there is shoulder, gravel. No contiguous safe sidewalk for folks in wheelchairs or limited mobility. I see this all over the city. Secondly, there's no safe passage in large parking lots, for pedestrians let alone wheelchairs. I see this at Target, Costco and uptown, grocery store parking lots.

---

## Q3

Where is it important to remove barriers? Please rank the following locations in order of importance for barrier removal (1 = most important).

Parking	3
Beach access	4
Paved pedestrian routes (sidewalks, shared use paths)	2
Unpaved pedestrian routes (trails)	1

---

**Q4**

Which barriers do you want removed before others? Please rank the following barriers in order of importance for barrier removal (1 = most important).

Missing accessible pedestrian signals	5
Missing curb ramps	2
Sidewalk cracks/bumps	1
Overgrown vegetation in path of travel	6
Fixed objects blocking path of travel	3
Missing pedestrian crossings	4

---

**Q5**

Is there anything else you want us to know? This is an open-ended question.

Would it be important to have people with varying levels of dis/ability to have a role in how the city creates accessibility?

---

**Q6**

**Do not contact me**

Best Method of Contact? (optional). Please select one below.

---

## #2

**COMPLETE**

**Collector:** Web Link 1 (Web Link)  
**Started:** Monday, October 25, 2021 11:27:47 AM  
**Last Modified:** Monday, October 25, 2021 11:30:55 AM  
**Time Spent:** 00:03:07  
**IP Address:** 98.232.79.14

---

Page 1

### Q1

Contact Information (optional). Please enter your contact information below for tracking purposes. You may be contacted with questions about the information submitted.

Name

Address

City/Town

State/Province

ZIP/Postal Code

Email Address

Phone Number

---

### Q2

Respondent skipped this question

Please describe the ADA access barrier. Please share information about the specific location of the barrier such as an address, nearby street intersections or landmarks.

---

### Q3

Where is it important to remove barriers? Please rank the following locations in order of importance for barrier removal (1 = most important).

Parking	1
Beach access	4
Paved pedestrian routes (sidewalks, shared use paths)	2
Unpaved pedestrian routes (trails)	3

---

**Q4**

Which barriers do you want removed before others? Please rank the following barriers in order of importance for barrier removal (1 = most important).

Missing accessible pedestrian signals	3
Missing curb ramps	1
Sidewalk cracks/bumps	2
Overgrown vegetation in path of travel	6
Fixed objects blocking path of travel	5
Missing pedestrian crossings	4

---

**Q5**

Respondent skipped this question

Is there anything else you want us to know? This is an open-ended question.

---

**Q6**

Email address

Best Method of Contact? (optional). Please select one below.

---

# #3

**COMPLETE**

**Collector:** Web Link 1 (Web Link)  
**Started:** Tuesday, October 26, 2021 7:04:53 AM  
**Last Modified:** Tuesday, October 26, 2021 7:09:18 AM  
**Time Spent:** 00:04:25  
**IP Address:** 174.194.134.49

---

Page 1

## Q1

Contact Information (optional). Please enter your contact information below for tracking purposes. You may be contacted with questions about the information submitted.

Name  
Address  
City/Town  
State/Province  
ZIP/Postal Code  
Email Address  
Phone Number

---

## Q2

Please describe the ADA access barrier. Please share information about the specific location of the barrier such as an address, nearby street intersections or landmarks.

On North Harborview after turning from Vernhardsen there's an assisted living facility with trees planted in the sidewalk. These trees don't allow for passage of anyone in a wheelchair or even baby buggies. The sidewalk is much too narrow to have trees planted there.

---

## Q3

Where is it important to remove barriers? Please rank the following locations in order of importance for barrier removal (1 = most important).

Parking	2
Beach access	3
Paved pedestrian routes (sidewalks, shared use paths)	1
Unpaved pedestrian routes (trails)	4

---

**Q4**

Which barriers do you want removed before others? Please rank the following barriers in order of importance for barrier removal (1 = most important).

Missing accessible pedestrian signals	3
Missing curb ramps	4
Sidewalk cracks/bumps	5
Overgrown vegetation in path of travel	6
Fixed objects blocking path of travel	2
Missing pedestrian crossings	1

---

**Q5**

Respondent skipped this question

Is there anything else you want us to know? This is an open-ended question.

---

**Q6**

Email address

Best Method of Contact? (optional). Please select one below.

---

# #4

**COMPLETE**

**Collector:** Web Link 1 (Web Link)  
**Started:** Tuesday, October 26, 2021 7:18:22 AM  
**Last Modified:** Tuesday, October 26, 2021 7:25:08 AM  
**Time Spent:** 00:06:45  
**IP Address:** 76.121.20.138

---

Page 1

## Q1

Contact Information (optional). Please enter your contact information below for tracking purposes. You may be contacted with questions about the information submitted.

Name  
Address  
City/Town  
State/Province  
ZIP/Postal Code  
Email Address

---

## Q2

Please describe the ADA access barrier. Please share information about the specific location of the barrier such as an address, nearby street intersections or landmarks.

Handicap accessible children Playground

---

## Q3

Where is it important to remove barriers? Please rank the following locations in order of importance for barrier removal (1 = most important).

Parking	4
Beach access	2
Paved pedestrian routes (sidewalks, shared use paths)	1
Unpaved pedestrian routes (trails)	3

---

**Q4**

Which barriers do you want removed before others? Please rank the following barriers in order of importance for barrier removal (1 = most important).

Missing accessible pedestrian signals	4
Missing curb ramps	3
Sidewalk cracks/bumps	1
Overgrown vegetation in path of travel	6
Fixed objects blocking path of travel	2
Missing pedestrian crossings	5

---

**Q5**

Is there anything else you want us to know? This is an open-ended question.

I know I live off City limits:

One swing that a powerchair/ wheelchair can be loaded onto, and secured would be so inclusive for children.

Playgrounds without wood bark. Wood bark makes playgrounds inaccessible

Rosedale is fully inaccessible for my powerchair using child. Whom do I contact for such inclusive advocacy? Thank you.

---

**Q6**

**Email address**

Best Method of Contact? (optional). Please select one below.

---



# #5

**COMPLETE**

**Collector:** Web Link 1 (Web Link)  
**Started:** Tuesday, October 26, 2021 9:39:05 AM  
**Last Modified:** Tuesday, October 26, 2021 9:40:52 AM  
**Time Spent:** 00:01:47  
**IP Address:** 73.35.151.142

Page 1

**Q1** **Respondent skipped this question**

Contact Information (optional). Please enter your contact information below for tracking purposes. You may be contacted with questions about the information submitted.

**Q2** **Respondent skipped this question**

Please describe the ADA access barrier. Please share information about the specific location of the barrier such as an address, nearby street intersections or landmarks.

**Q3**  
 Where is it important to remove barriers? Please rank the following locations in order of importance for barrier removal (1 = most important).

- |   |          |
|---|----------|
| Parking   | <b>2</b> |
| Beach access  | <b>3</b> |
| Paved pedestrian routes (sidewalks, shared use paths) | <b>1</b> |
| Unpaved pedestrian routes (trails)                    | <b>4</b> |

**Q4**  
 Which barriers do you want removed before others? Please rank the following barriers in order of importance for barrier removal (1 = most important).

- |  |          |
|--|----------|
| Missing accessible pedestrian signals  | <b>4</b> |
| Missing curb ramps                     | <b>3</b> |
| Sidewalk cracks/bumps                  | <b>2</b> |
| Overgrown vegetation in path of travel | <b>6</b> |
| Fixed objects blocking path of travel  | <b>5</b> |
| Missing pedestrian crossings           | <b>1</b> |

**Q5**

Is there anything else you want us to know? This is an open-ended question.

We need more playgrounds that are accessible for disabled kids.

---

**Q6**

**Respondent skipped this question**

Best Method of Contact? (optional). Please select one below.

---

# #6

**COMPLETE**

**Collector:** Web Link 1 (Web Link)  
**Started:** Tuesday, October 26, 2021 12:19:12 PM  
**Last Modified:** Tuesday, October 26, 2021 12:36:37 PM  
**Time Spent:** 00:17:24  
**IP Address:** 67.183.98.50

---

Page 1

## Q1

Contact Information (optional). Please enter your contact information below for tracking purposes. You may be contacted with questions about the information submitted.

Name  
Address  
Address 2  
City/Town  
State/Province  
ZIP/Postal Code  
Email Address

---

## Q2

Please describe the ADA access barrier. Please share information about the specific location of the barrier such as an address, nearby street intersections or landmarks.

Galaxy Theater - The brick walk that goes through the parking lot has a curb. If you are in a power chair and want to follow the walk you will go off a curb. More the one handy cap person has been ejected for their chair while trying to follow that walk way.

---

## Q3

Where is it important to remove barriers? Please rank the following locations in order of importance for barrier removal (1 = most important).

Parking	2
Beach access	4
Paved pedestrian routes (sidewalks, shared use paths)	1
Unpaved pedestrian routes (trails)	3

---

**Q4**

Which barriers do you want removed before others? Please rank the following barriers in order of importance for barrier removal (1 = most important).

Missing accessible pedestrian signals	4
Missing curb ramps	1
Sidewalk cracks/bumps	2
Overgrown vegetation in path of travel	6
Fixed objects blocking path of travel	5
Missing pedestrian crossings	3

---

**Q5**

Is there anything else you want us to know? This is an open-ended question.

Handy cap parking- is a mess in this city. I understand there is limited parking for Van access as it takes a eight foot ramp to exit the van. That being said the van parking is always (if available) closest to the facility. People unknow park small cares in the slot because of it's proximity to the facility. If the van spot was the furthest from the facility it would give greater arability to Vans. Keeping in mind people who need and use these types of Vans aren't walking into a facility they are rolling.

---

**Q6**

**Email address**

Best Method of Contact? (optional). Please select one below.

---

# #7

**COMPLETE**

**Collector:** Web Link 1 (Web Link)  
**Started:** Tuesday, October 26, 2021 9:37:02 PM  
**Last Modified:** Tuesday, October 26, 2021 9:49:58 PM  
**Time Spent:** 00:12:55  
**IP Address:** 73.109.61.115

---

Page 1

## Q1

Contact Information (optional). Please enter your contact information below for tracking purposes. You may be contacted with questions about the information submitted.

Name  
Address  
City/Town  
State/Province  
ZIP/Postal Code  
Email Address  
Phone Number

---

## Q2

Please describe the ADA access barrier. Please share information about the specific location of the barrier such as an address, nearby street intersections or landmarks.

Lack of sidewalks is widespread in city. Burnham is a prime example.

---

## Q3

Where is it important to remove barriers? Please rank the following locations in order of importance for barrier removal (1 = most important).

Parking	2
Beach access	4
Paved pedestrian routes (sidewalks, shared use paths)	1
Unpaved pedestrian routes (trails)	3

---

**Q4**

Which barriers do you want removed before others? Please rank the following barriers in order of importance for barrier removal (1 = most important).

Missing accessible pedestrian signals	<b>3</b>
Missing curb ramps	<b>2</b>
Sidewalk cracks/bumps	<b>4</b>
Overgrown vegetation in path of travel	<b>6</b>
Fixed objects blocking path of travel	<b>5</b>
Missing pedestrian crossings	<b>1</b>

---

**Q5**

Is there anything else you want us to know? This is an open-ended question.

Addressing connectivity (or lack there of) of accessible non-motorized facilities is an important goal and I hope the City makes a concerted effort to deal with the gaps.

---

**Q6**

**Phone**

Best Method of Contact? (optional). Please select one below.

---

# #8

**COMPLETE**

**Collector:** Web Link 1 (Web Link)  
**Started:** Monday, November 01, 2021 10:31:47 AM  
**Last Modified:** Monday, November 01, 2021 10:39:51 AM  
**Time Spent:** 00:08:04  
**IP Address:** 199.117.244.86

---

Page 1

## Q1

Contact Information (optional). Please enter your contact information below for tracking purposes. You may be contacted with questions about the information submitted.

Name  
City/Town  
State/Province  
ZIP/Postal Code  
Email Address  
Phone Number

---

## Q2

Please describe the ADA access barrier. Please share information about the specific location of the barrier such as an address, nearby street intersections or landmarks.

Being Fox Island we have no barriers but narrow roads, no side walks, need ADA but more important bike lanes properly marked.

---

## Q3

**Respondent skipped this question**

Where is it important to remove barriers? Please rank the following locations in order of importance for barrier removal (1 = most important).

---

## Q4

**Respondent skipped this question**

Which barriers do you want removed before others? Please rank the following barriers in order of importance for barrier removal (1 = most important).

---

## Q5

Is there anything else you want us to know? This is an open-ended question.

Provide bike lanes, also used for ADA scooters, bikes, powered wheelchairs.

---

**Q6**

**Email address**

Best Method of Contact? (optional). Please select one below.

---



#9

**COMPLETE**

**Collector:** Web Link 1 (Web Link)  
**Started:** Monday, November 01, 2021 10:40:44 AM  
**Last Modified:** Monday, November 01, 2021 10:44:27 AM  
**Time Spent:** 00:03:42  
**IP Address:** 199.117.244.86

---

Page 1

**Q1**

Contact Information (optional). Please enter your contact information below for tracking purposes. You may be contacted with questions about the information submitted.

Name  
Address  
City/Town  
State/Province  
ZIP/Postal Code  
Email Address  
Phone Number

---

**Q2**

**Respondent skipped this question**

Please describe the ADA access barrier. Please share information about the specific location of the barrier such as an address, nearby street intersections or landmarks.

---

**Q3**

Where is it important to remove barriers? Please rank the following locations in order of importance for barrier removal (1 = most important).

Parking	<b>1</b>
Paved pedestrian routes (sidewalks, shared use paths)	<b>2</b>
Unpaved pedestrian routes (trails)	<b>3</b>

---

**Q4**

Which barriers do you want removed before others? Please rank the following barriers in order of importance for barrier removal (1 = most important).

Missing accessible pedestrian signals	2
Missing curb ramps	5
Sidewalk cracks/bumps	3
Overgrown vegetation in path of travel	6
Fixed objects blocking path of travel	4
Missing pedestrian crossings	1

---

**Q5**

Is there anything else you want us to know? This is an open-ended question.

Stepping off of curbs in the Harbor can be dangerous.

---

**Q6**

**Email address**

Best Method of Contact? (optional). Please select one below.

---

# #10

**COMPLETE**

**Collector:** Web Link 1 (Web Link)  
**Started:** Monday, November 01, 2021 10:46:26 AM  
**Last Modified:** Monday, November 01, 2021 10:49:00 AM  
**Time Spent:** 00:02:33  
**IP Address:** 199.117.244.86

---

Page 1

## Q1

Contact Information (optional). Please enter your contact information below for tracking purposes. You may be contacted with questions about the information submitted.

Name  
Address  
City/Town  
State/Province  
ZIP/Postal Code  
Email Address  
Phone Number

---

## Q2

Respondent skipped this question

Please describe the ADA access barrier. Please share information about the specific location of the barrier such as an address, nearby street intersections or landmarks.

---

## Q3

Where is it important to remove barriers? Please rank the following locations in order of importance for barrier removal (1 = most important).

Parking	2
Paved pedestrian routes (sidewalks, shared use paths)	1
Unpaved pedestrian routes (trails)	3

---

**Q4**

Which barriers do you want removed before others? Please rank the following barriers in order of importance for barrier removal (1 = most important).

Missing accessible pedestrian signals	<b>3</b>
Missing curb ramps	<b>2</b>
Sidewalk cracks/bumps	<b>1</b>
Overgrown vegetation in path of travel	<b>5</b>
Fixed objects blocking path of travel	<b>6</b>
Missing pedestrian crossings	<b>4</b>

---

**Q5**

**Respondent skipped this question**

Is there anything else you want us to know? This is an open-ended question.

---

**Q6**

**Email address**

Best Method of Contact? (optional). Please select one below.

---

# #11

**COMPLETE**

**Collector:** Web Link 1 (Web Link)  
**Started:** Monday, November 01, 2021 10:49:34 AM  
**Last Modified:** Monday, November 01, 2021 10:54:03 AM  
**Time Spent:** 00:04:29  
**IP Address:** 199.117.244.86

---

Page 1

## Q1

Contact Information (optional). Please enter your contact information below for tracking purposes. You may be contacted with questions about the information submitted.

Name  
Address  
City/Town  
State/Province  
ZIP/Postal Code  
Email Address  
Phone Number

---

## Q2

Please describe the ADA access barrier. Please share information about the specific location of the barrier such as an address, nearby street intersections or landmarks.

Need better sidewalks, not useless roundabouts, i.e. very tight on at Rosedale and Stinson.

---

## Q3

Where is it important to remove barriers? Please rank the following locations in order of importance for barrier removal (1 = most important).

Parking	1
Paved pedestrian routes (sidewalks, shared use paths)	2
Unpaved pedestrian routes (trails)	3

---

**Q4**

Which barriers do you want removed before others? Please rank the following barriers in order of importance for barrier removal (1 = most important).

Missing accessible pedestrian signals	5
Missing curb ramps	3
Sidewalk cracks/bumps	2
Overgrown vegetation in path of travel	1
Fixed objects blocking path of travel	6
Missing pedestrian crossings	4

---

**Q5**

Is there anything else you want us to know? This is an open-ended question.

More parking. Need more sidewalks - folks walk on shoulder of road - very unsafe. Need some for disabled vehicles/scooters.

---

**Q6**

**Mailing address**

Best Method of Contact? (optional). Please select one below.

---

# #12

**COMPLETE**

**Collector:** Web Link 1 (Web Link)  
**Started:** Monday, November 01, 2021 10:55:08 AM  
**Last Modified:** Monday, November 01, 2021 11:00:26 AM  
**Time Spent:** 00:05:18  
**IP Address:** 199.117.244.86

---

Page 1

## Q1

Contact Information (optional). Please enter your contact information below for tracking purposes. You may be contacted with questions about the information submitted.

Name  
Address  
City/Town  
State/Province  
ZIP/Postal Code  
Email Address  
Phone Number

---

## Q2

Respondent skipped this question

Please describe the ADA access barrier. Please share information about the specific location of the barrier such as an address, nearby street intersections or landmarks.

---

## Q3

Where is it important to remove barriers? Please rank the following locations in order of importance for barrier removal (1 = most important).

Parking	3
Beach access	4
Paved pedestrian routes (sidewalks, shared use paths)	1
Unpaved pedestrian routes (trails)	2

---

**Q4**

Which barriers do you want removed before others? Please rank the following barriers in order of importance for barrier removal (1 = most important).

Missing accessible pedestrian signals	<b>3</b>
Missing curb ramps	<b>4</b>
Sidewalk cracks/bumps	<b>1</b>
Overgrown vegetation in path of travel	<b>6</b>
Fixed objects blocking path of travel	<b>2</b>
Missing pedestrian crossings	<b>5</b>

---

**Q5**

**Respondent skipped this question**

Is there anything else you want us to know? This is an open-ended question.

---

**Q6**

**Email address**

Best Method of Contact? (optional). Please select one below.

---



# #13

**COMPLETE**

**Collector:** Web Link 1 (Web Link)  
**Started:** Monday, November 01, 2021 11:01:06 AM  
**Last Modified:** Monday, November 01, 2021 11:04:10 AM  
**Time Spent:** 00:03:04  
**IP Address:** 199.117.244.86

---

Page 1

## Q1

Contact Information (optional). Please enter your contact information below for tracking purposes. You may be contacted with questions about the information submitted.

Name  
Address  
City/Town  
State/Province  
ZIP/Postal Code  
Email Address  
Phone Number

---

## Q2

Please describe the ADA access barrier. Please share information about the specific location of the barrier such as an address, nearby street intersections or landmarks.

On Harborview Dr. the sidewalks are uneven in some areas, as well as unexpected dips. Can they be corrected?

---

## Q3

Where is it important to remove barriers? Please rank the following locations in order of importance for barrier removal (1 = most important).

Parking	3
Beach access	4
Paved pedestrian routes (sidewalks, shared use paths)	1
Unpaved pedestrian routes (trails)	2

---

**Q4**

Which barriers do you want removed before others? Please rank the following barriers in order of importance for barrier removal (1 = most important).

Missing accessible pedestrian signals	<b>3</b>
Missing curb ramps	<b>2</b>
Sidewalk cracks/bumps	<b>1</b>
Overgrown vegetation in path of travel	<b>4</b>
Fixed objects blocking path of travel	<b>6</b>
Missing pedestrian crossings	<b>5</b>

---

**Q5**

**Respondent skipped this question**

Is there anything else you want us to know? This is an open-ended question.

---

**Q6**

**Email address**

Best Method of Contact? (optional). Please select one below.

---

# #14

**COMPLETE**

**Collector:** Web Link 1 (Web Link)  
**Started:** Monday, November 01, 2021 11:04:41 AM  
**Last Modified:** Monday, November 01, 2021 11:07:21 AM  
**Time Spent:** 00:02:40  
**IP Address:** 199.117.244.86

---

Page 1

## Q1

Contact Information (optional). Please enter your contact information below for tracking purposes. You may be contacted with questions about the information submitted.

Name

Address

City/Town

State/Province

ZIP/Postal Code

Email Address

Phone Number

---

## Q2

Please describe the ADA access barrier. Please share information about the specific location of the barrier such as an address, nearby street intersections or landmarks.

N/A

---

## Q3

Where is it important to remove barriers? Please rank the following locations in order of importance for barrier removal (1 = most important).

Parking	2
Paved pedestrian routes (sidewalks, shared use paths)	1
Unpaved pedestrian routes (trails)	3

---

**Q4**

Which barriers do you want removed before others? Please rank the following barriers in order of importance for barrier removal (1 = most important).

Missing accessible pedestrian signals	<b>3</b>
Missing curb ramps	<b>2</b>
Sidewalk cracks/bumps	<b>1</b>
Missing pedestrian crossings	<b>4</b>

---

**Q5**

Is there anything else you want us to know? This is an open-ended question.

no

---

**Q6**

**Do not contact me**

Best Method of Contact? (optional). Please select one below.

---