




























**CITY OF GIG HARBOR  
PARKS MAP**



**LEGEND:**

-  RESTROOM
-  CUSHMAN TRAILHEADS

-  **1 Adam Tallman Park**
-  **2 Ancich Waterfront Park**
-  **3 Austin Estuary**
-  **4 Bogue Viewing Platform**
-  **5 City Park at Crescent Creek**
-  **6 Civic Center (Greens and Skate Park)**
-  **7 Cushman Trail Park**
-  **8 Donkey Creek Park**
-  **9 Eddon Boat Park**
-  **10 Finholm View Climb**
-  **11 Future Sports Complex (Presently Trails,Forest)**
-  **12 Grandview Forest Park**
-  **13 Jerisich Dock**
-  **14 Veterans Memorial Park**
-  **15 Maritime Pier**
-  **16 Old Burnham Property**
-  **17 Old Ferry Landing**
-  **18 Shaw Park**
-  **19 Skansie Brothers Park**
-  **20 Soundview Forest**
-  **21 Wilkinson Farm Park**
-  **1 Cushman Trail**
-  **2 Stanich Trail**
-  **3 Harborview Trail**